

# Public Transit in Apple Maps

Session 241

Ellis Verosub Senior Manager, Maps Transit

# Quick Facts

# Quick Facts

Launched in September 2015 with iOS 9 and Mac OS X El Capitan

# Quick Facts

Launched in September 2015 with iOS 9 and Mac OS X El Capitan

Available in 21 cities, plus over 300 cities in China

# Quick Facts

Launched in September 2015 with iOS 9 and Mac OS X El Capitan

Available in 21 cities, plus over 300 cities in China

Transit schedule data from over 250 transit agencies

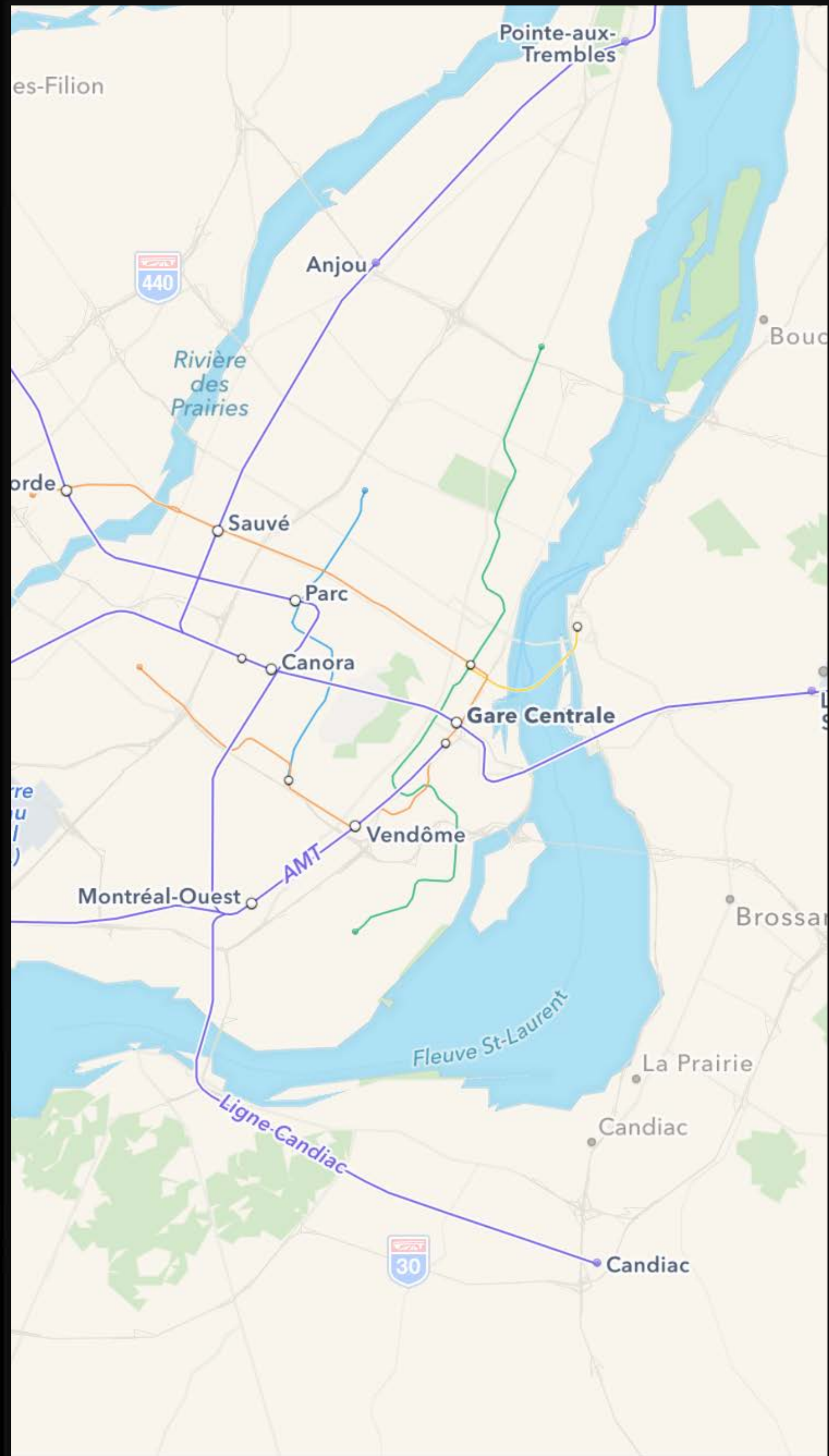
# Quick Facts

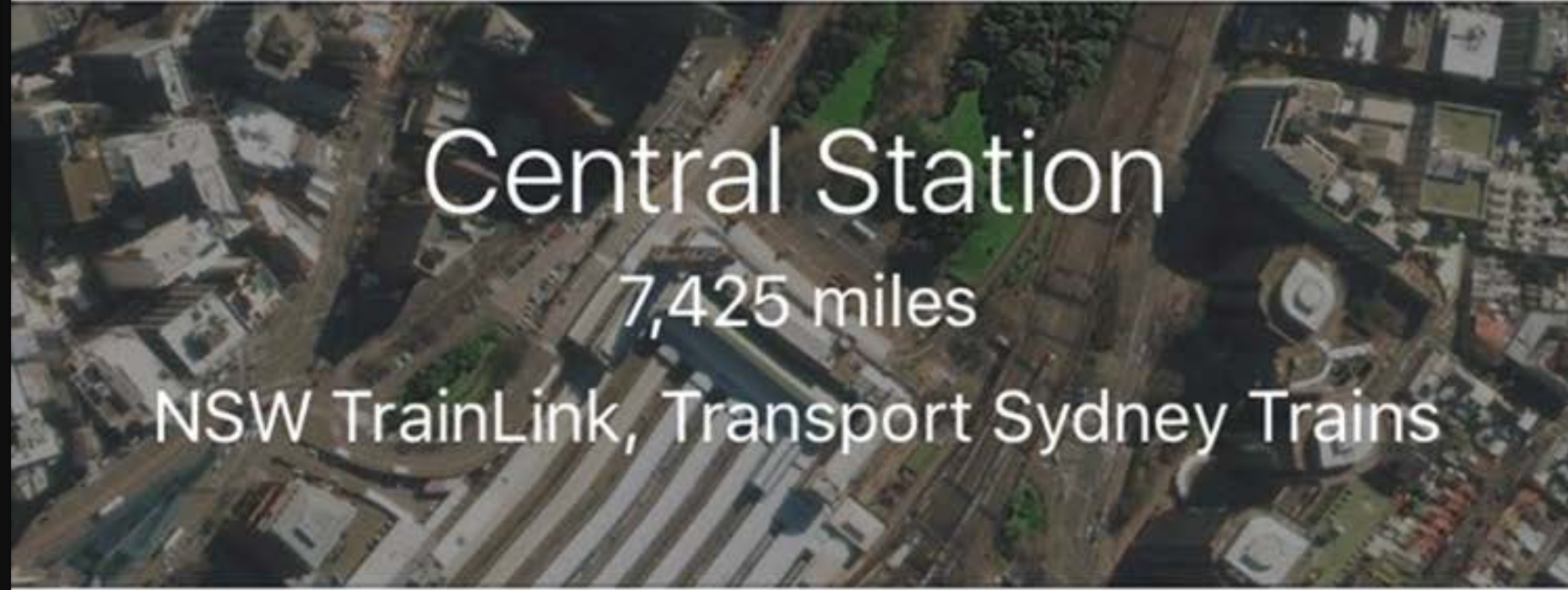
Launched in September 2015 with iOS 9 and Mac OS X El Capitan

Available in 21 cities, plus over 300 cities in China

Transit schedule data from over 250 transit agencies

Over 16,000 station entrances mapped to date





[Directions](#)

Transit Departures

Transport Sydney Trains [Show 20 More](#)

**T2** Macarthur 9:54 AM  
T2 Airport Line GMT+10

**T3** Liverpool 9:54 AM  
T3 Bankstown Line GMT+10

**T4** Bondi Junction 9:54 AM  
T4 Eastern Suburbs & Illawarra Line GMT+10

Cronulla 9:54 AM  
T4 Eastern Suburbs & Illawarra Line GMT+10

**T1** Hornsby 9:54 AM





9:41 AM

100%

Done

Buckingham Palace



54 minutes

Every 5 min · 0.3 mi walk



**Heathrow Terminals 1, 2 & 3**

Underground station



**Piccadilly Line**

17 stops

Eastbound toward Cockfosters

Every 5 min · 44 min ride



**Green Park**

Follow signs for Green Park / Buckingham Palace



**Walk 0.3 mi**

Details

About 7 minutes



London, SW1A 1AA, England



Start





9:41 AM

100%

[Done](#)

## Transit Advisory

### Limited Service



Metro-North Commuter Railroad

Started Wed, May 18, 2016, 12:59 PM

Metro-North Commuter Railroad is running with limited service and delays to and from Grand Central Terminal due to a fire underneath Metro-North's Park Avenue Viaduct. Saturday schedule will be in effect for Wednesday, May 18th. <http://www.mta.info>

Last updated May 18, 2016, 1:36 PM

It's All About the Experience

# Additional Data

# Additional Data

Entrances and exits

# Additional Data

Entrances and exits

Station footprints

# Additional Data

Entrances and exits

Station footprints

Agency signage

# Additional Data

Entrances and exits

Station footprints

Agency signage

Real-world path of transit lines



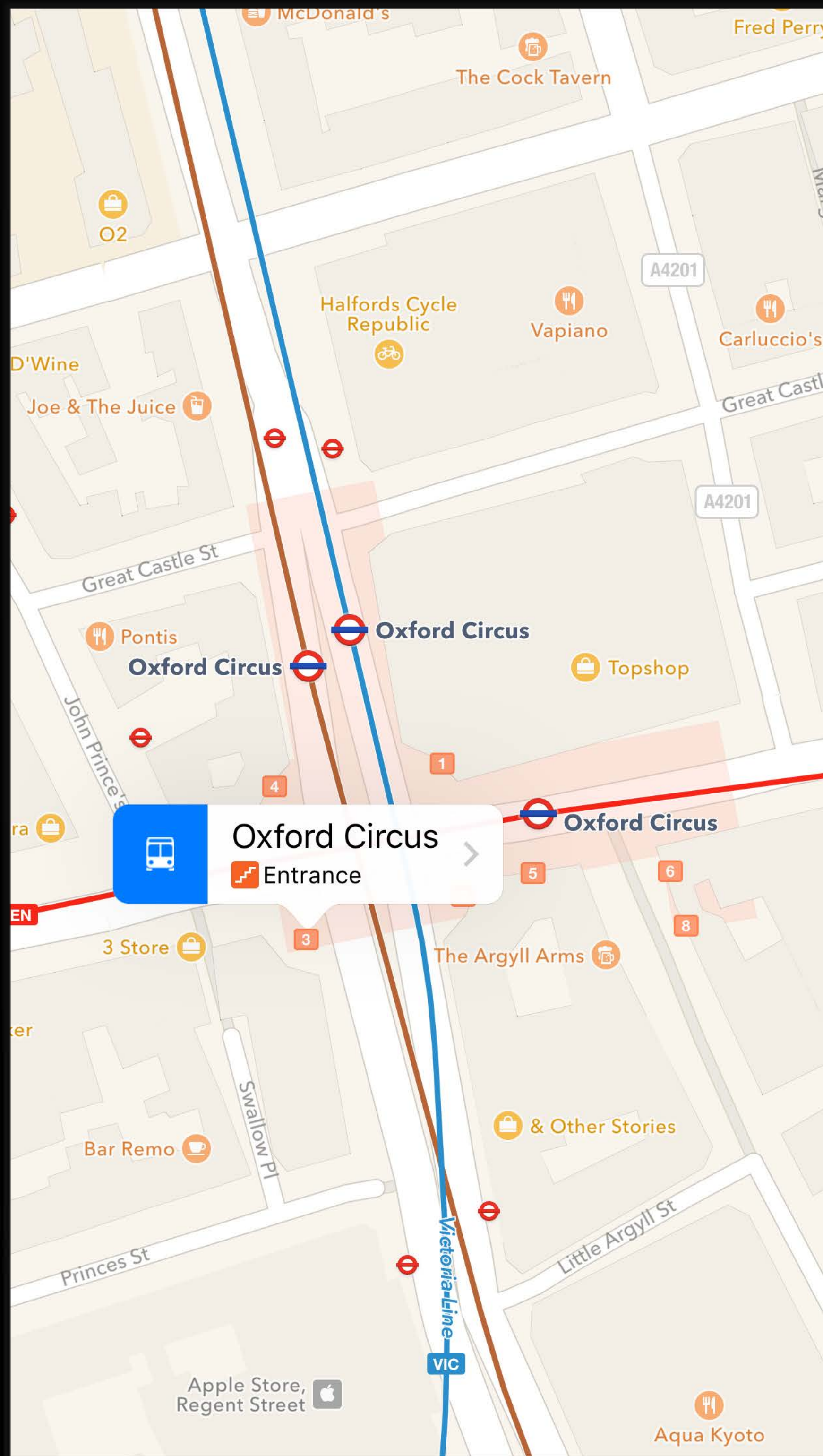
# OXFORD CIRCUS STATION

ED COLORS OF BENETTON.

At busy times entrances to this station may close to prevent overcrowding inside. When this happens use these nearby alternative stations: Bond Street Station, Regent Street Station, Piccadilly Circus Station. Walk along Oxford Street in the direction of Marble Arch.

At busy times entrances to this station may close to prevent overcrowding inside. When this happens use these nearby alternative stations: Bond Street Station, Regent Street Station, Piccadilly Circus Station. Walk along Oxford Street in the direction of Marble Arch.





 Oxford Circus  
Entrance

**Way out** 

**Exit 3** 

West **Oxford Street**

South **Regent Street**

**2**  
**001**

 **Exit 3**





9:41 AM

100%

End

Apple Store, Regent Street

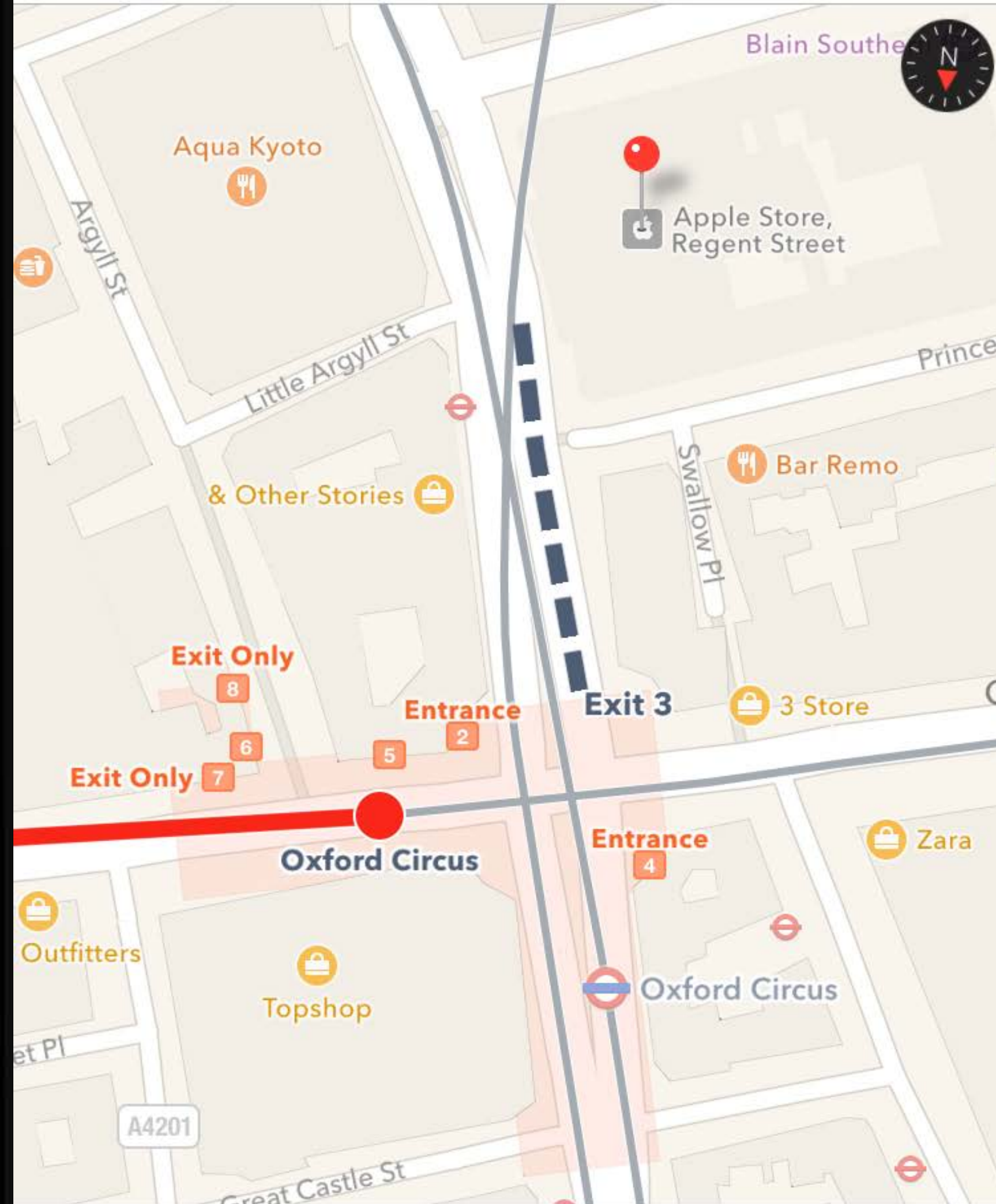
Overview

24 minutes

**3**

### Exit station


Follow signs for Exit 3 – Oxford Street (West) / Regent Street (South)






S

U

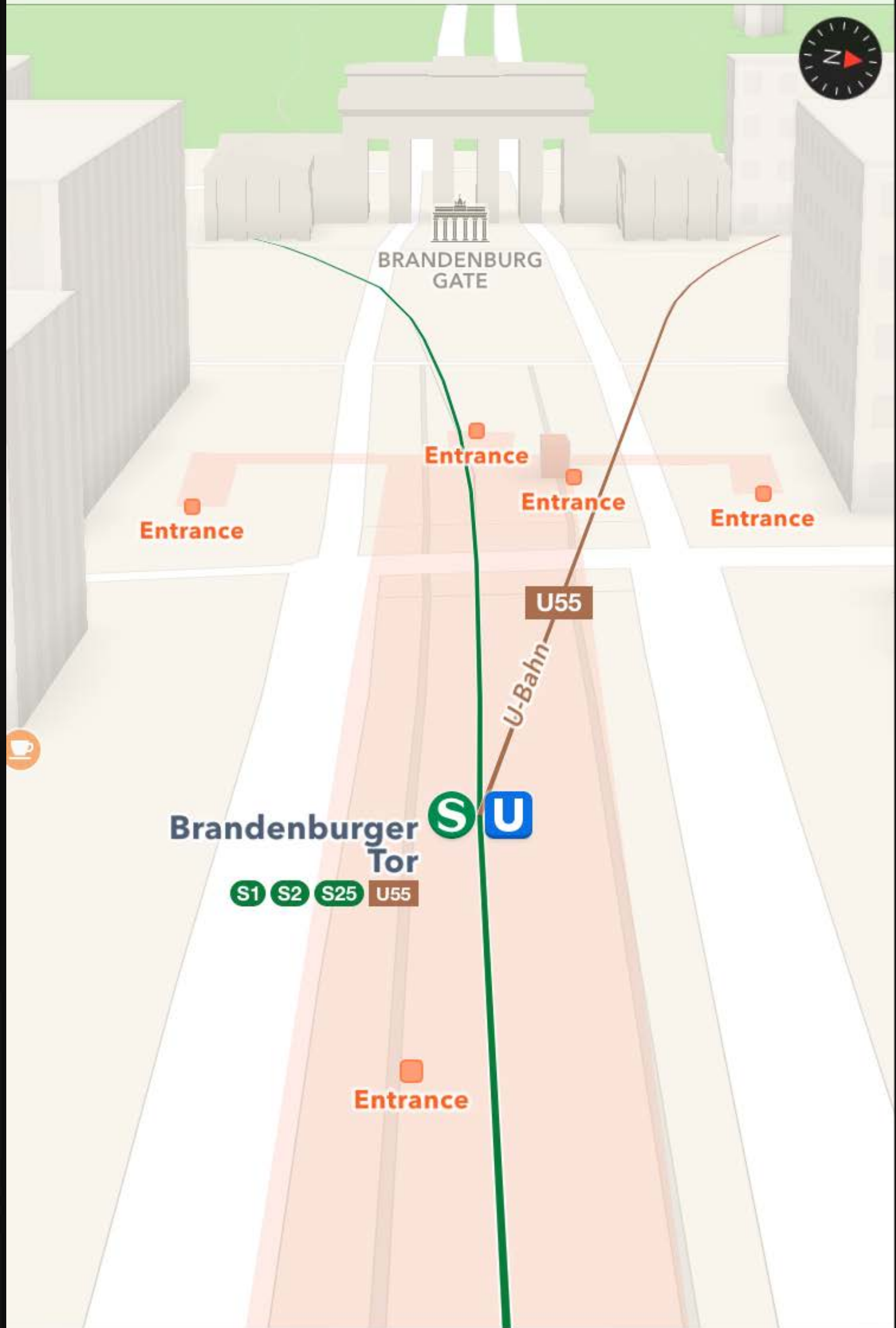
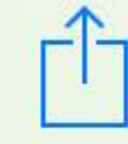


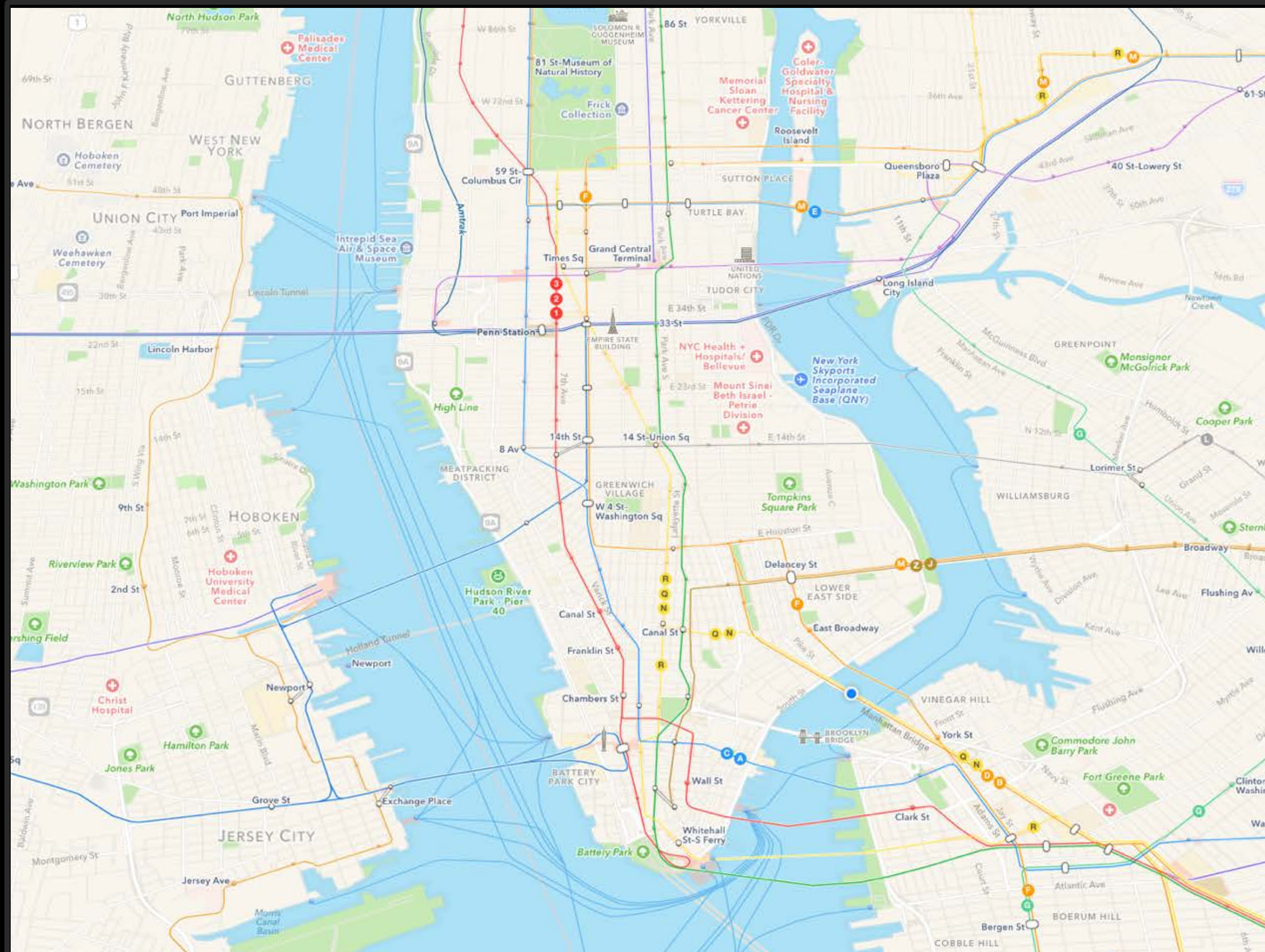
9:41 AM

100%



Search for place or address





Every City is Unique



# Board Instructions

# Board Instructions

“Board the Victoria Line”

# Board Instructions

“Board the Victoria Line”

“Board the A train”

# Board Instructions

“Board the Victoria Line”

“Board the A train”

“Board the BART train”

# Board Instructions

“Board the Victoria Line”

“Board the A train”

“Board the BART train”

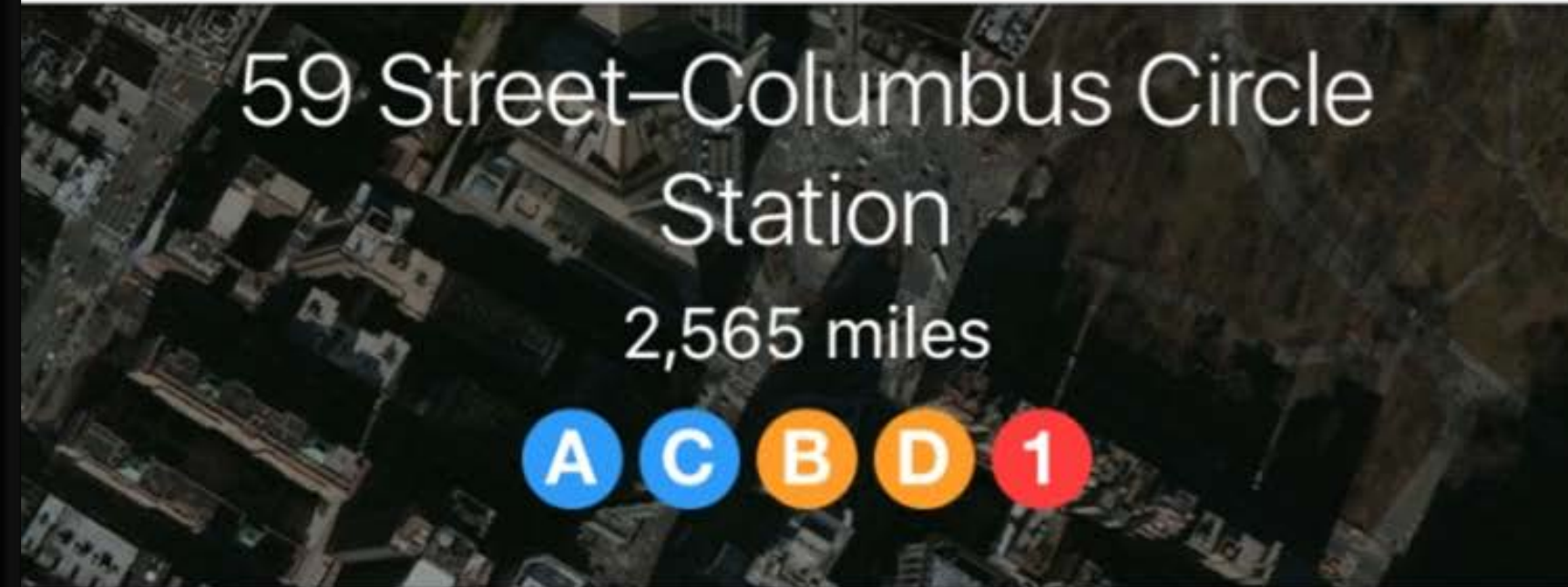
“Board the Metro Línea 1”

# 59 St - Columbus Circle Station

**A C B D 1**



**Elevator at 8 Av & 58 St and  
Central Park West & Bway**



Directions

Transit Departures

Advisories


[Details](#)

Additional stop on D at 135 St


Stations skipped on Van Cortlandt Park-bound 1 between Franklin St and 28 St

Stations skipped on Wakefield-bound 2 between Franklin St and 28 St

Downtown Subway

- 
**Far Rockaway–Mott Av** 1 min  
Every 15–20 min

---

- 
**Coney Island–Stillwell Av** 3 min  
Every 15–20 min







9:41 AM

100%

End

Spadina Station

24 minutes

Overview

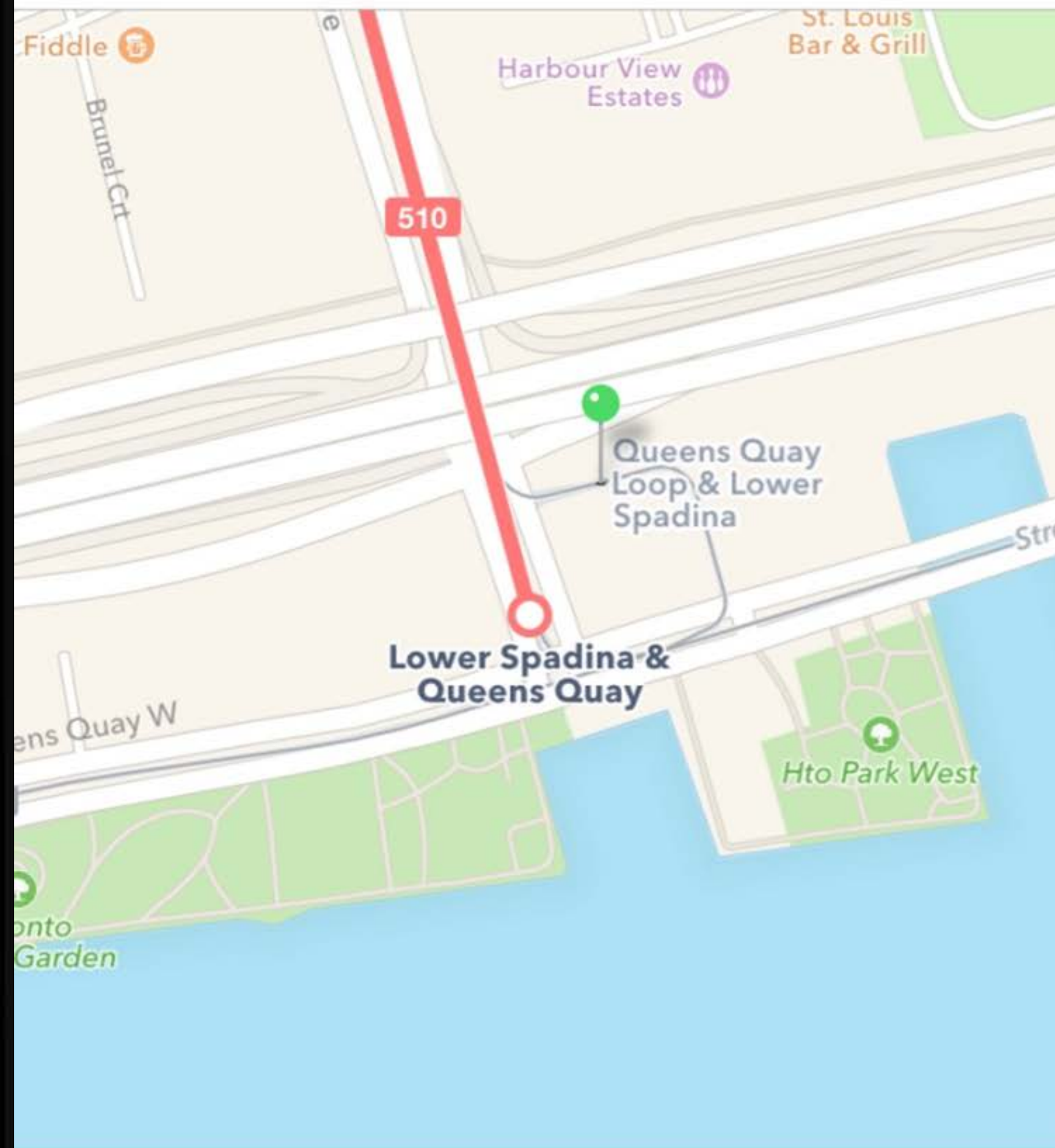
**510**

# Board the 510 Spadina streetcar

Northbound toward Spadina Station



Departs every 7 min





M15 HOHENSCHÖNHEIM  
ZINGSTER STR.



1 of 3

9:41

**M5**

Board the M5  
tram

Toward Zingster  
Str.

Departs every 10



UP TOWN & DOWN TOWN  
EXPRESS TRAINS



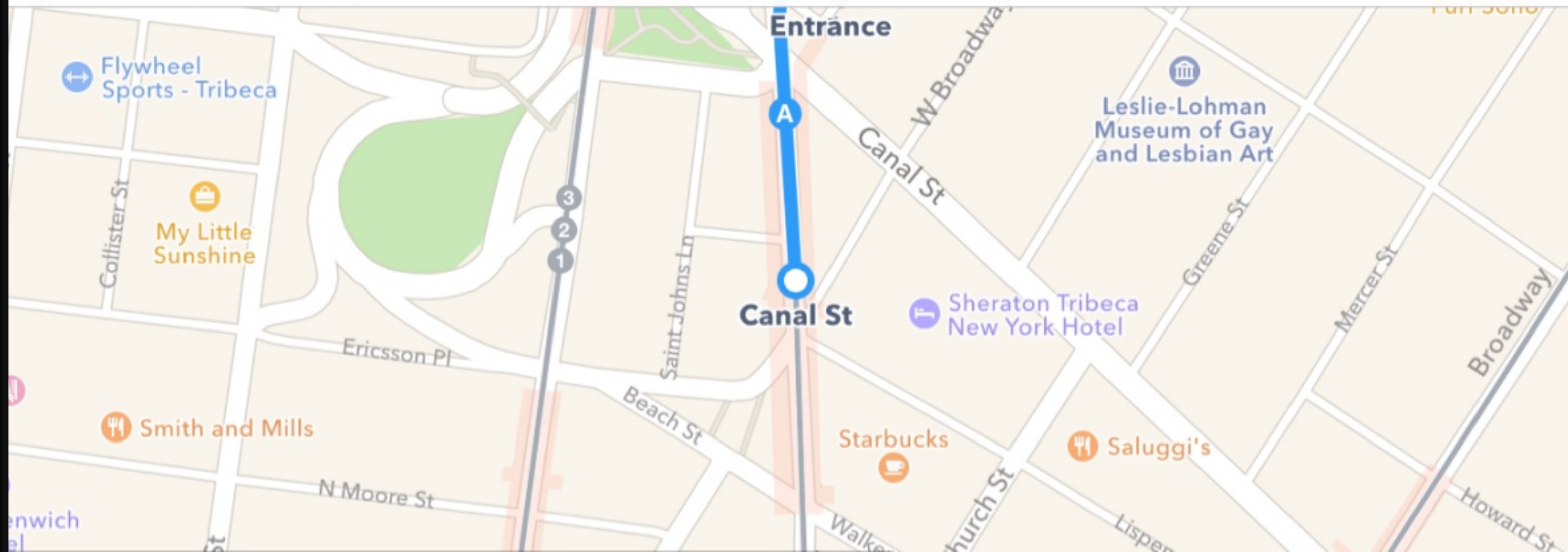
# Board the A train

Uptown toward Inwood-207 St



Departs every 5-9 min

Delays





D86817

ESPECIAL

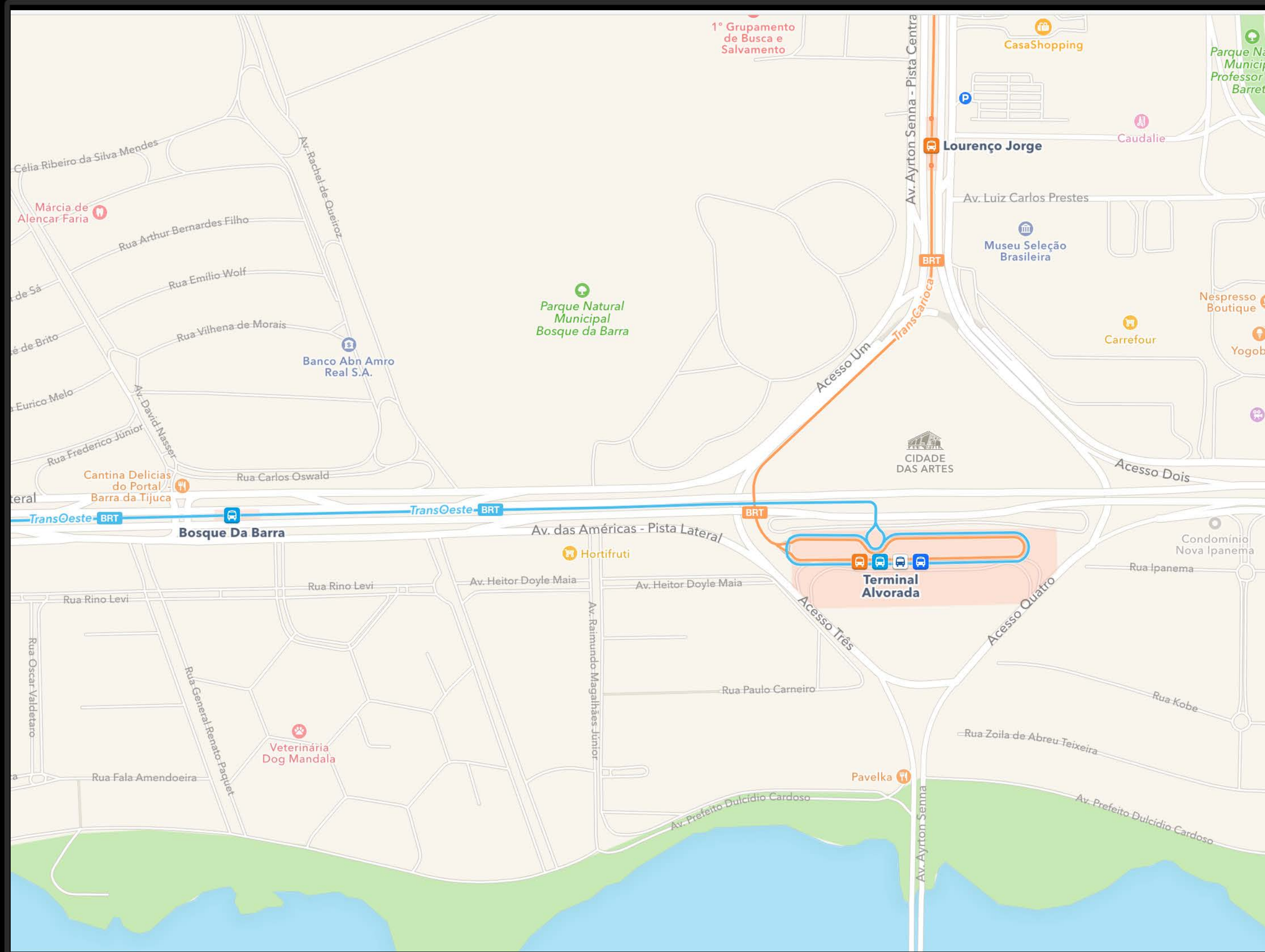
Marcopolo

D86817

TRANSOESTE

K05-3163

LSP-3267



Process




# Process



Agency  
Data

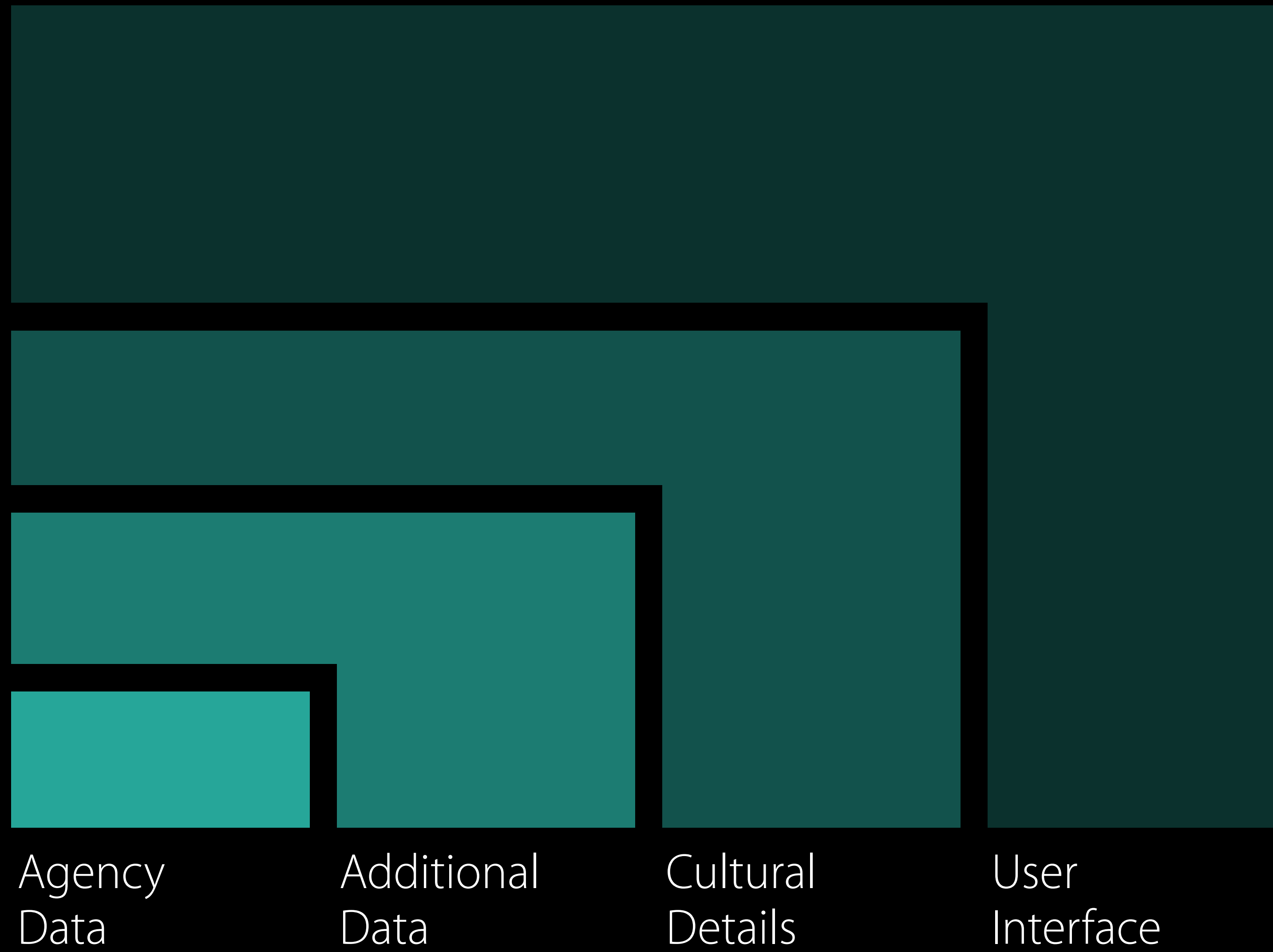
# Process



# Process



# Process



*Demo*

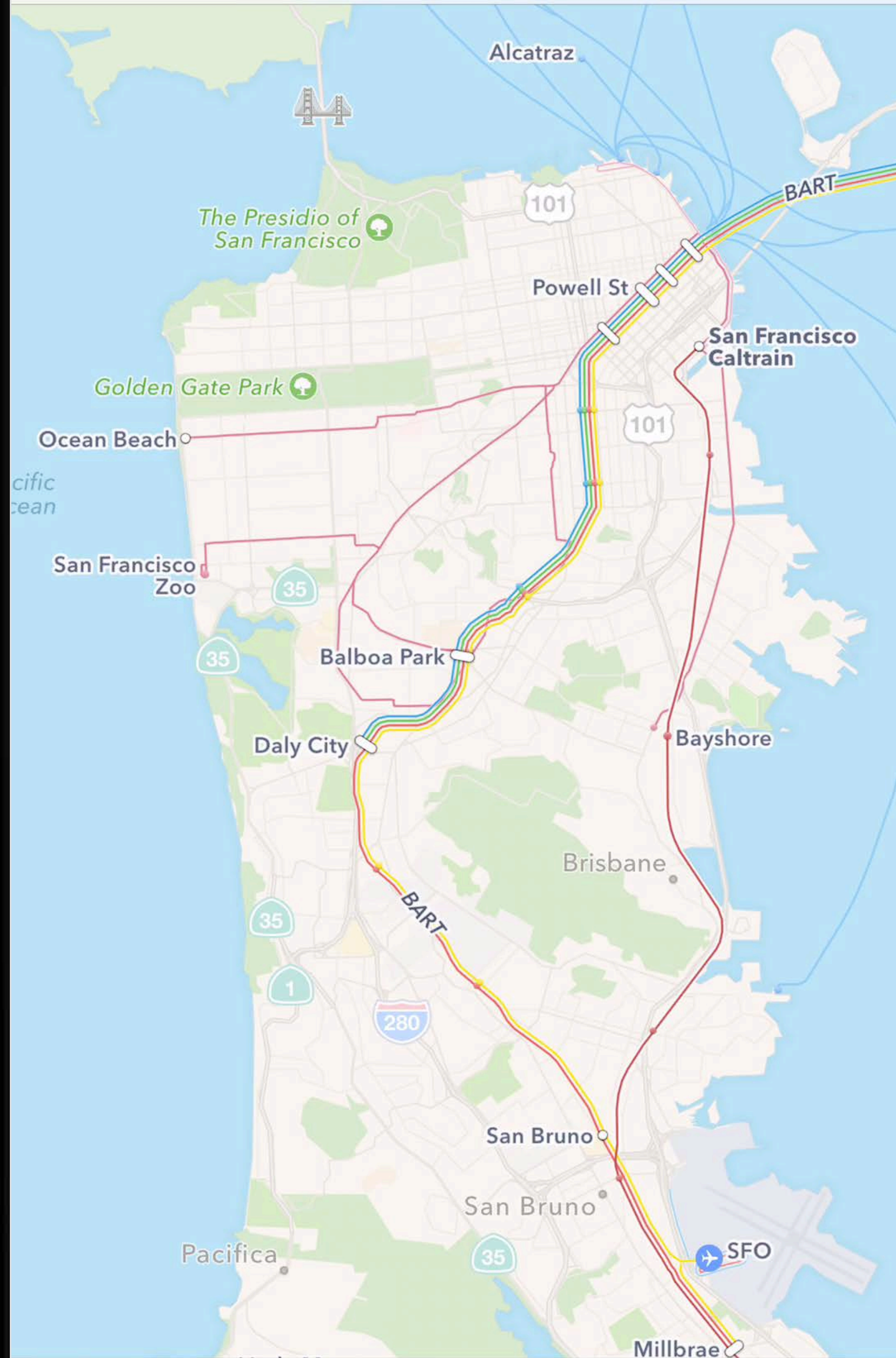
San Francisco International Airport to Moscone West



9:41 AM



Search for place or address

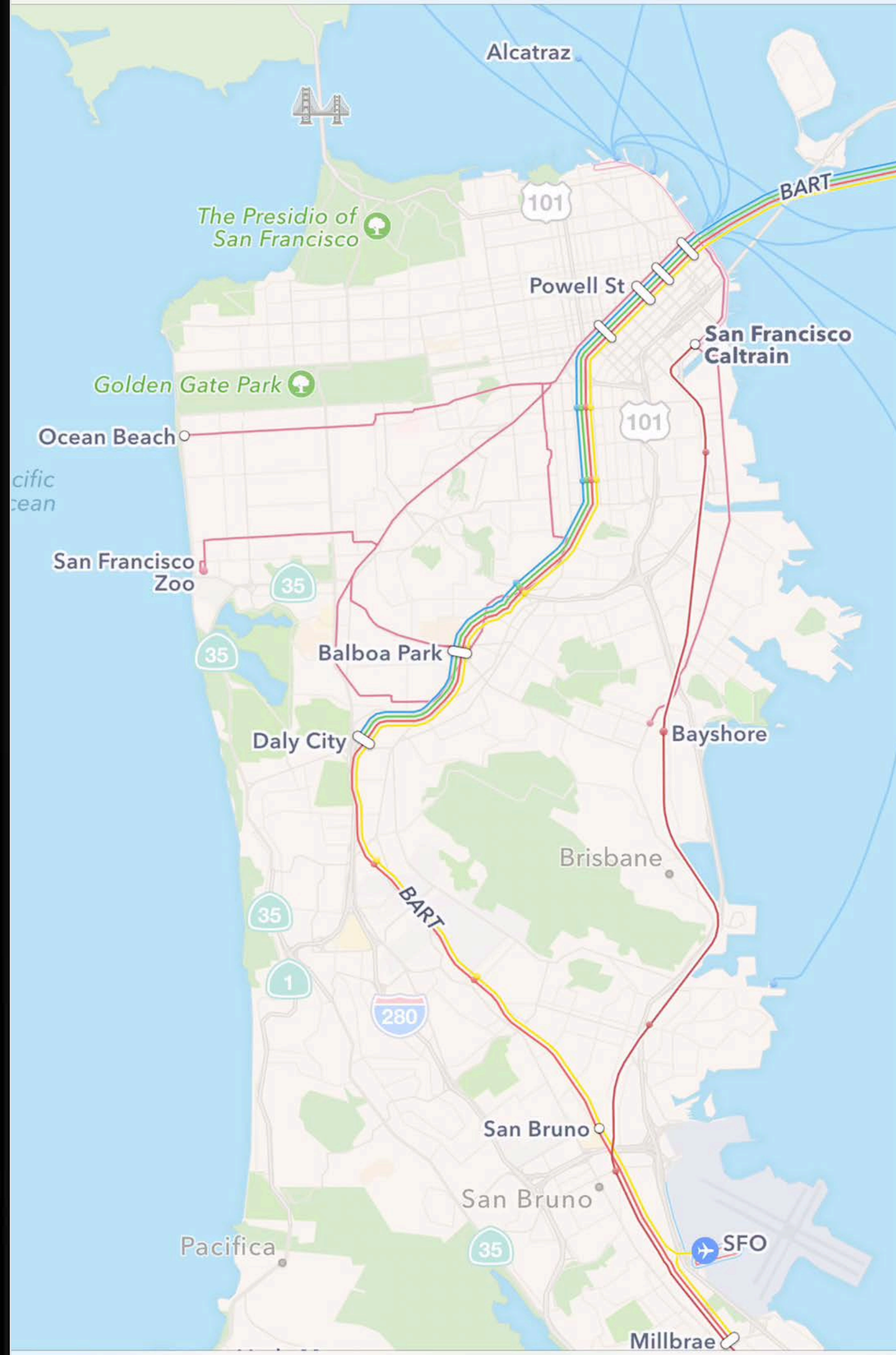




9:41 AM



Search for place or address



More Information

<https://developer.apple.com/wwdc16/241>



W W D C 1 6 